

CET/24/15

Public Rights of Way Committee
7 March 2024

Public Path Orders

Report of the Director of Climate Change, Environment and Transport

Please note that the following recommendation is subject to consideration and determination by the Committee before taking effect.

1) **Recommendation**

It is recommended that the report be noted.

2) **Summary**

Since the last Committee the following Public Path Orders have been made and confirmed under delegated powers. Plans are attached in the appendix to this report.

Diversion Orders

Devon County Council (Footpath No.10 Clyst St George)
Public Path Diversion and Definitive Map and Statement Modification Order 2023

Devon County Council (Footpath No.4, Broadwoodkelly)
Public Path Diversion and Definitive Map and Statement Modification Order 2019

Devon County Council (Footpath No.2, Cheriton Bishop) Public Path Diversion & Definitive Map and Statement Modification Order 2023

Meg Booth

Director of Climate Change, Environment and Transport

Electoral Divisions: Broadclyst; Hatherleigh & Chagford; and Crediton

Local Government Act 1972: List of background papers

Background Paper Nil

Contact for enquiries:

Name: Richard Walton

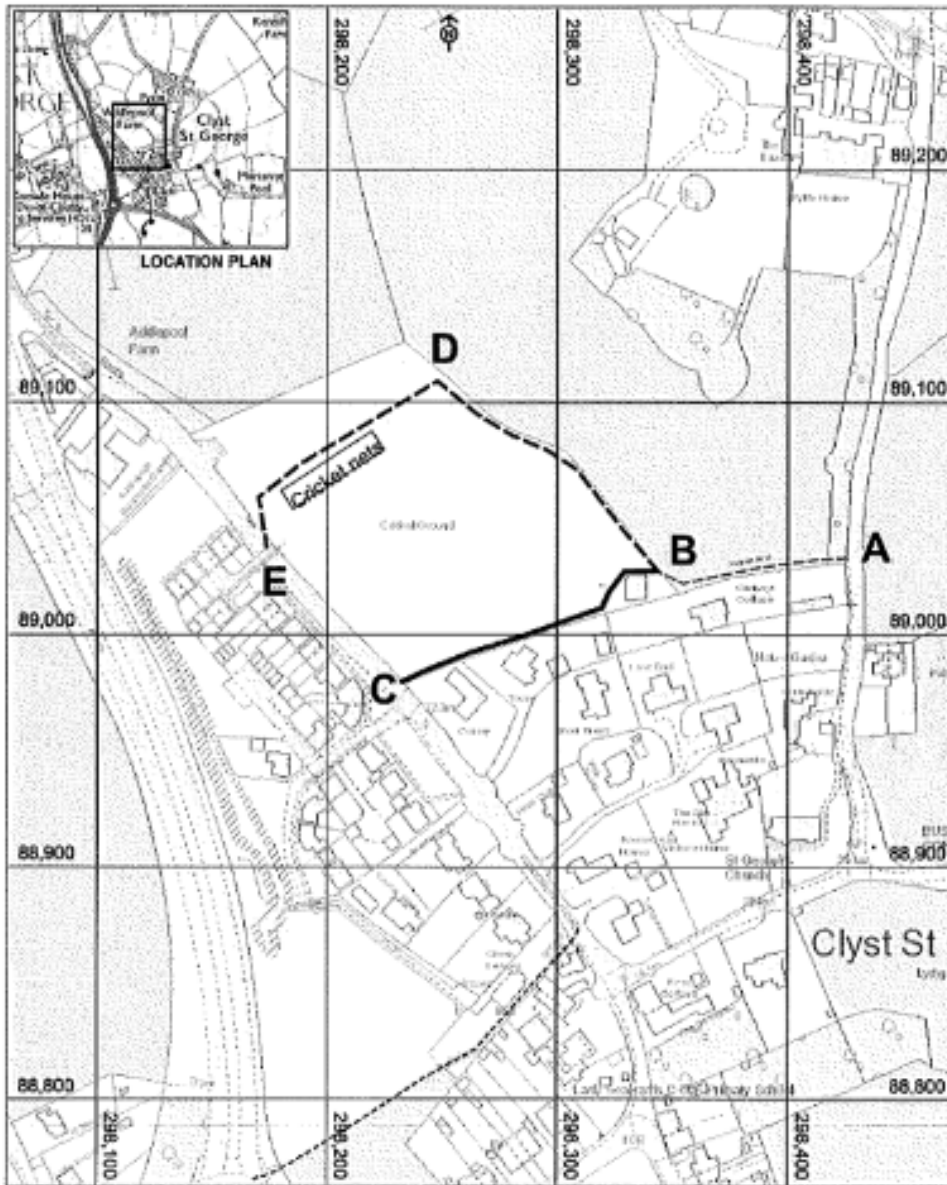
Telephone: 01392 383000

Address: M8, Great Moor House, Bittern Road, Exeter

rw210224pra

sc/cr/public Path Orders

03 210224



man

map ref : SX9889 9888

Reproduced from Ordnance Survey mapping with the permission of the Controller of Her Majesty's Stationery Office © Crown copyright. Unauthorised reproduction infringes Crown copyright and may lead to prosecution or civil proceedings. License No. 1000142783

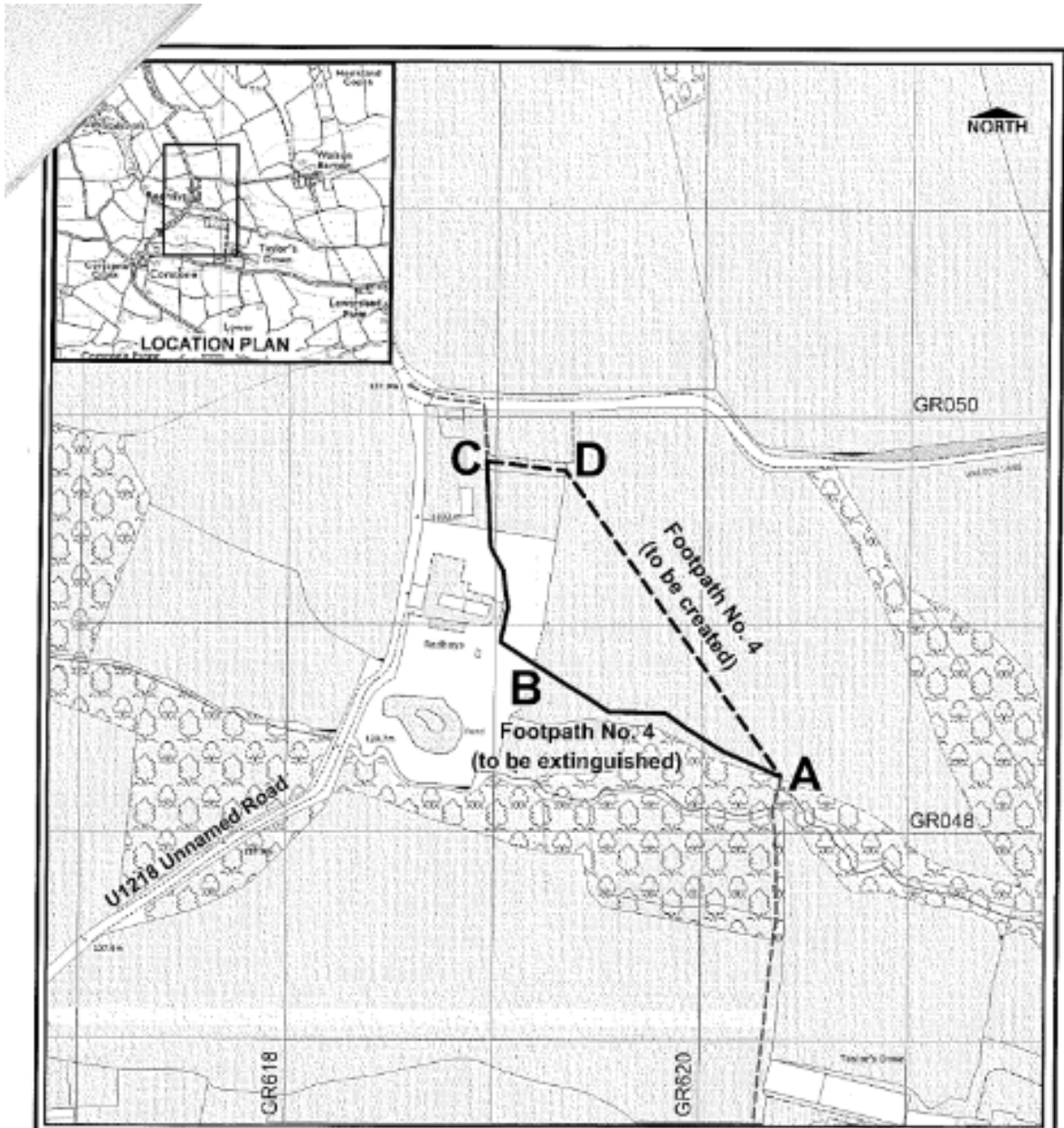
DEVON COUNTY COUNCIL
(FOOTPATH NO. 10, CLYST ST GEORGE)
PUBLIC PATH DIVERSION AND DEFINITIVE MAP
AND STATEMENT MODIFICATION ORDER 2023

drawing number **CCET/PROW/23/19**
 date **Nov 2023**
 scale **1:2500**
 drawn by **AS**

Notation Footpath No 10 A - B -----
 Route to be created B - D - E approx 240 m -----
 Route to be extinguished B - C approx 130m _____



0123 800000 Director of Climate Change, Environment and Transport



Map Ref SS 6104 SS 6204 Grid 100m Contains Ordnance Survey data. © Crown copyright and database rights 2018. 100018783.

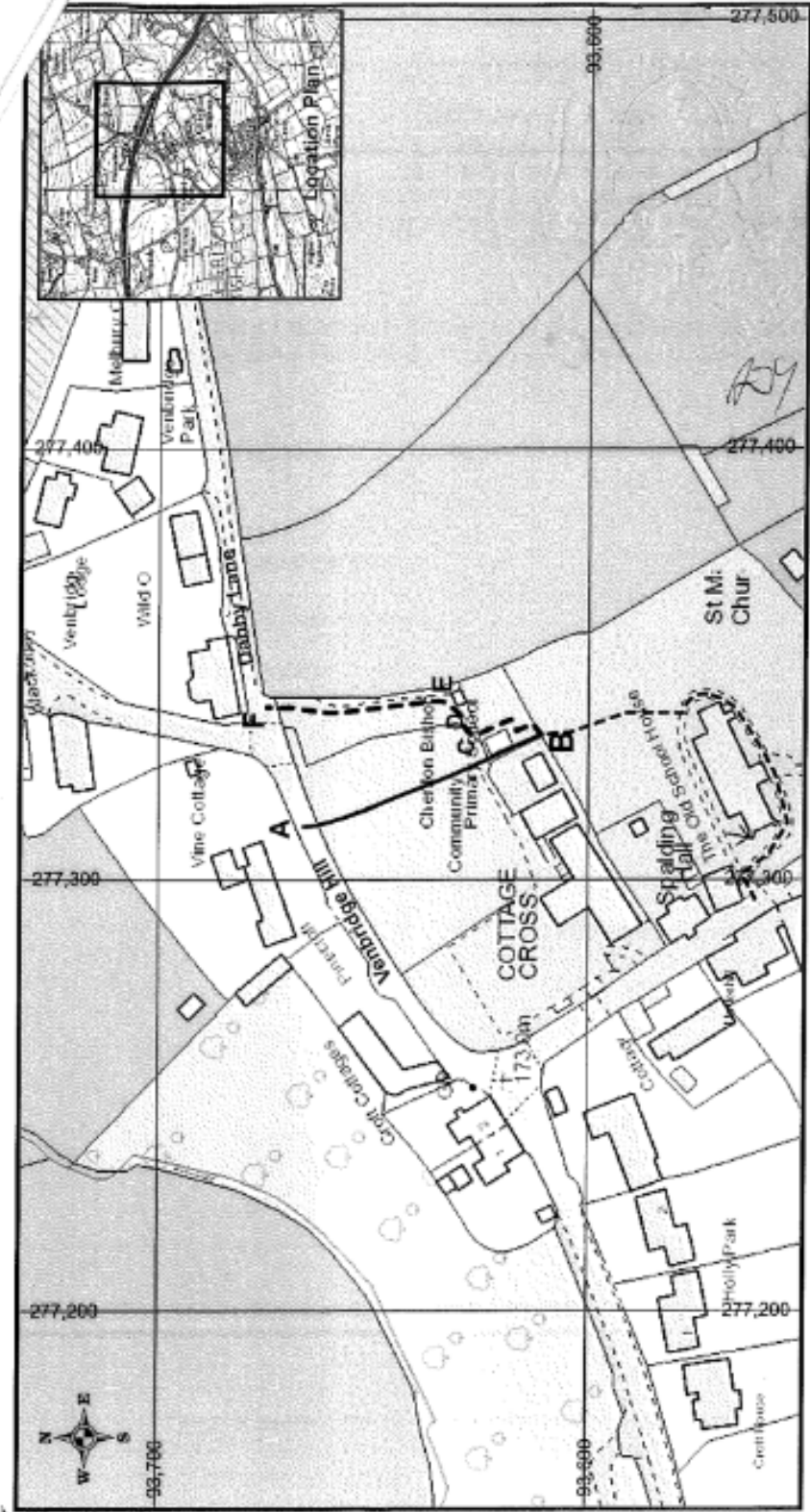
**DEVON COUNTY COUNCIL
PUBLIC PATH DIVERSION AND DEFINITIVE MAP & STATEMENT MODIFICATION ORDER 2019
FOOTPATH No. 4, BROADWOODKELLY (PART)**

Notation	----- Public Footpath No. 4, Broadwoodkelly
————	To be extinguished A - B - C (Approx 240 metres)
-----	To be created A - D - C (Approx 220 metres)

AM

drawing no. HW/PROW/18/037
date June 2018
scale 1:2500 at A4
drawn by SCG

Meg Booth 
DEPT OFFICER FOR HIGHWAYS
INFRASTRUCTURE DEVELOPMENT AND URBAN



map ref. SX 7793 Grid 100m Contains Ordnance Survey data. © Crown copyright and database rights 2020. 100019793

Devon County Council
(Footpath No. 2, Cheriton Bishop)
Public Path Diversion and Definitive Map & Statement Modification Order 2023

Notation
 Footpath No. 2 to be extinguished A - B (60 metres) ———
 Footpath No. 2 to be created F - E - D - C - B (75 metres) - - - - -
 Existing footpath - - - - -

Meg Booth
 Director of Climate Change,
 Environment & Transport

Devon
 County Council

drawing no. CCET/PROW/23/03
 date May 2023
 scale 1:1,250
 drawn by RD